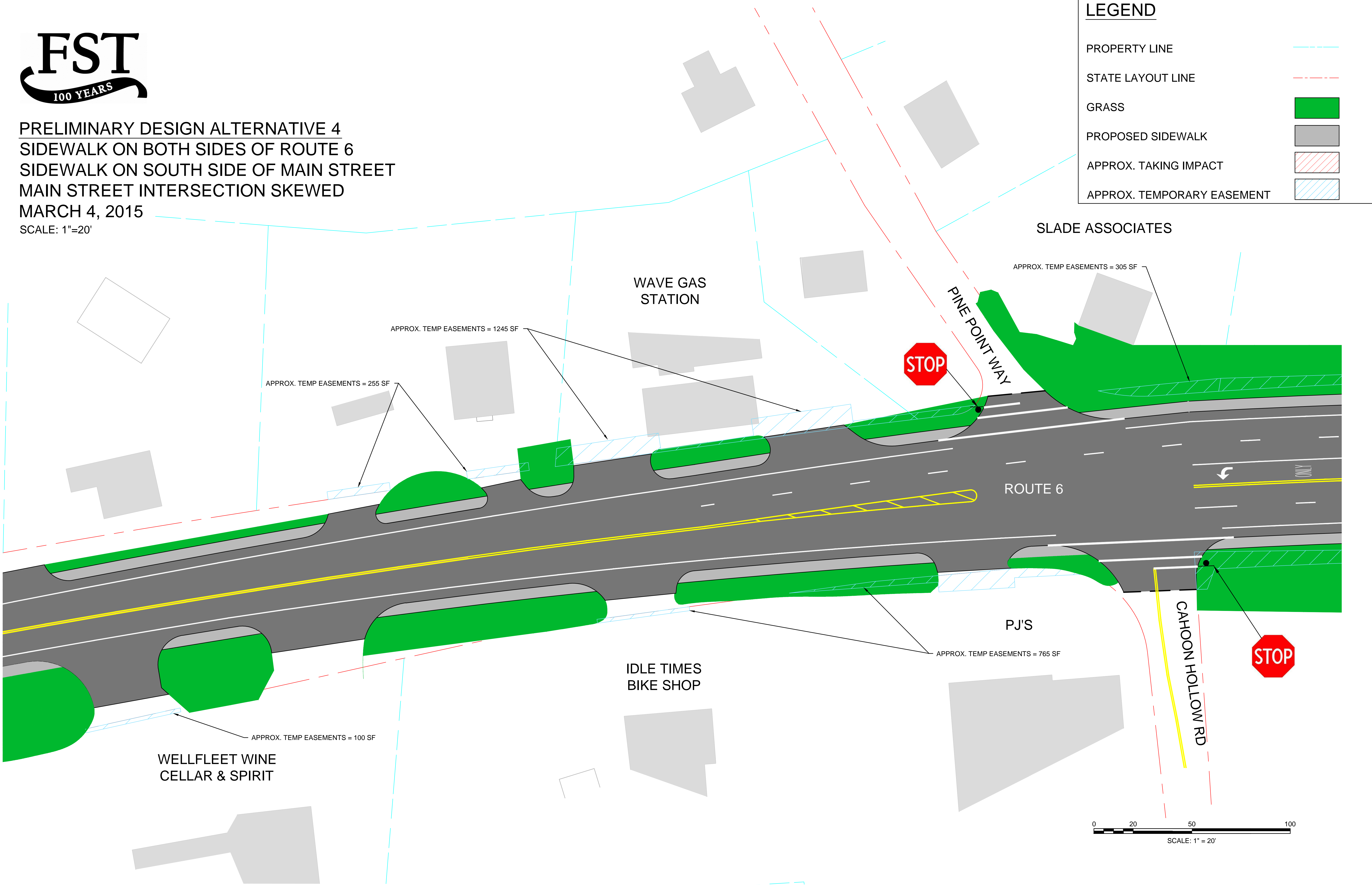




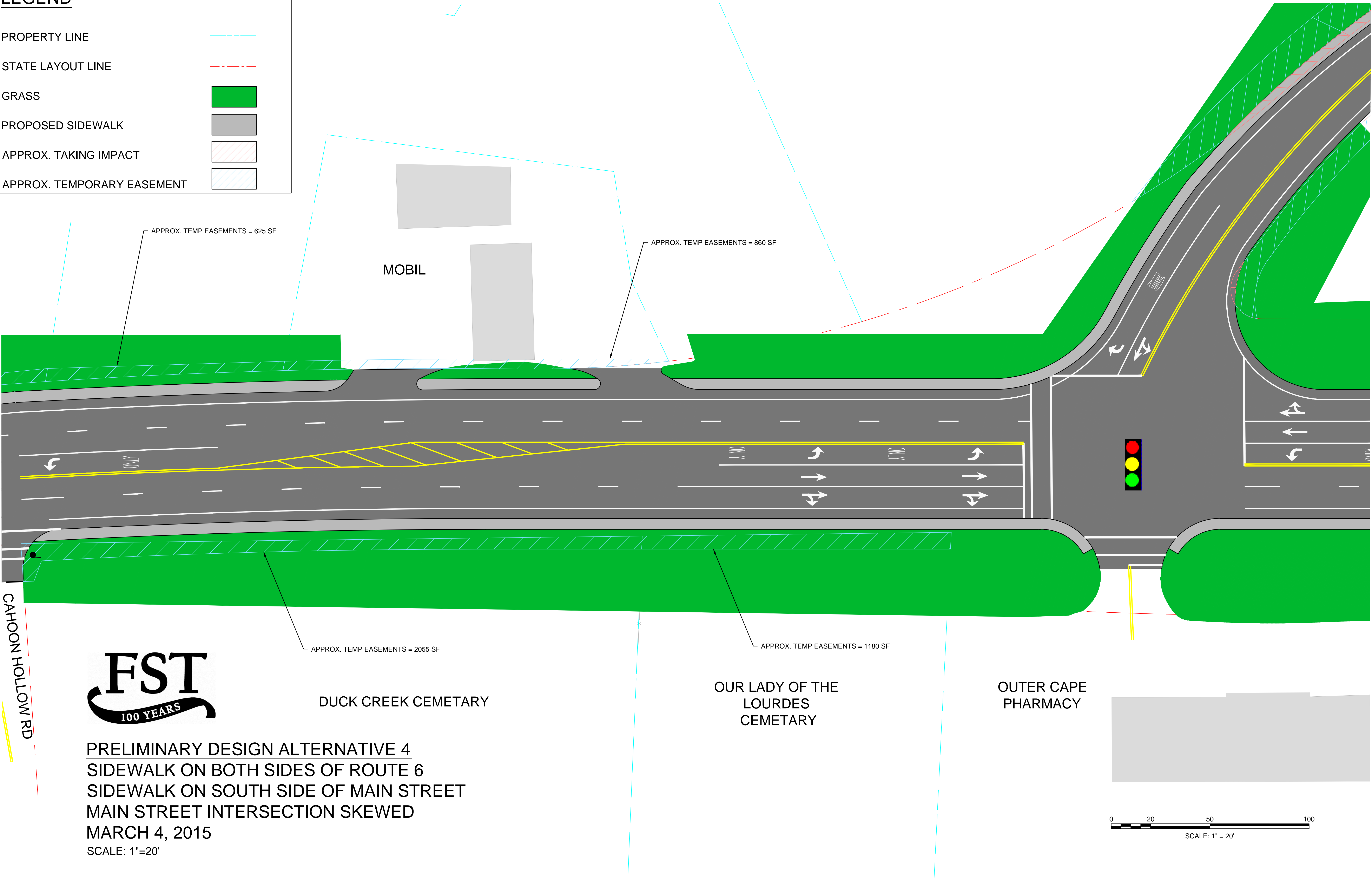
PRELIMINARY DESIGN ALTERNATIVE 4
SIDEWALK ON BOTH SIDES OF ROUTE 6
SIDEWALK ON SOUTH SIDE OF MAIN STREET
MAIN STREET INTERSECTION SKEWED
MARCH 4, 2015
SCALE: 1"=20'

LEGEND	
PROPERTY LINE	
STATE LAYOUT LINE	
GRASS	
PROPOSED SIDEWALK	
APPROX. TAKING IMPACT	
APPROX. TEMPORARY EASEMENT	

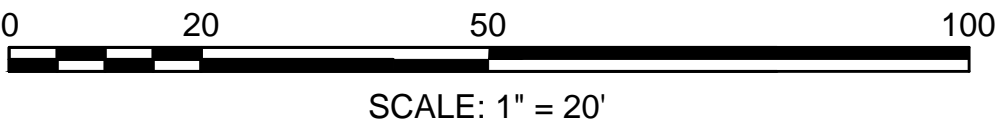


LEGEND

PROPERTY LINE	
STATE LAYOUT LINE	
GRASS	
PROPOSED SIDEWALK	
APPROX. TAKING IMPACT	
APPROX. TEMPORARY EASEMENT	



PRELIMINARY DESIGN ALTERNATIVE 4
SIDEWALK ON BOTH SIDES OF ROUTE 6
SIDEWALK ON SOUTH SIDE OF MAIN STREET
MAIN STREET INTERSECTION SKEWED
MARCH 4, 2015
SCALE: 1"=20'





PRELIMINARY DESIGN ALTERNATIVE 4
SIDEWALK ON BOTH SIDES OF ROUTE 6
SIDEWALK ON SOUTH SIDE OF MAIN STREET
MAIN STREET INTERSECTION SKEWED
MARCH 4, 2015
SCALE: 1"=20'

LEGEND	
PROPERTY LINE	
STATE LAYOUT LINE	
GRASS	
PROPOSED SIDEWALK	
APPROX. TAKING IMPACT	
APPROX. TEMPORARY EASEMENT	

