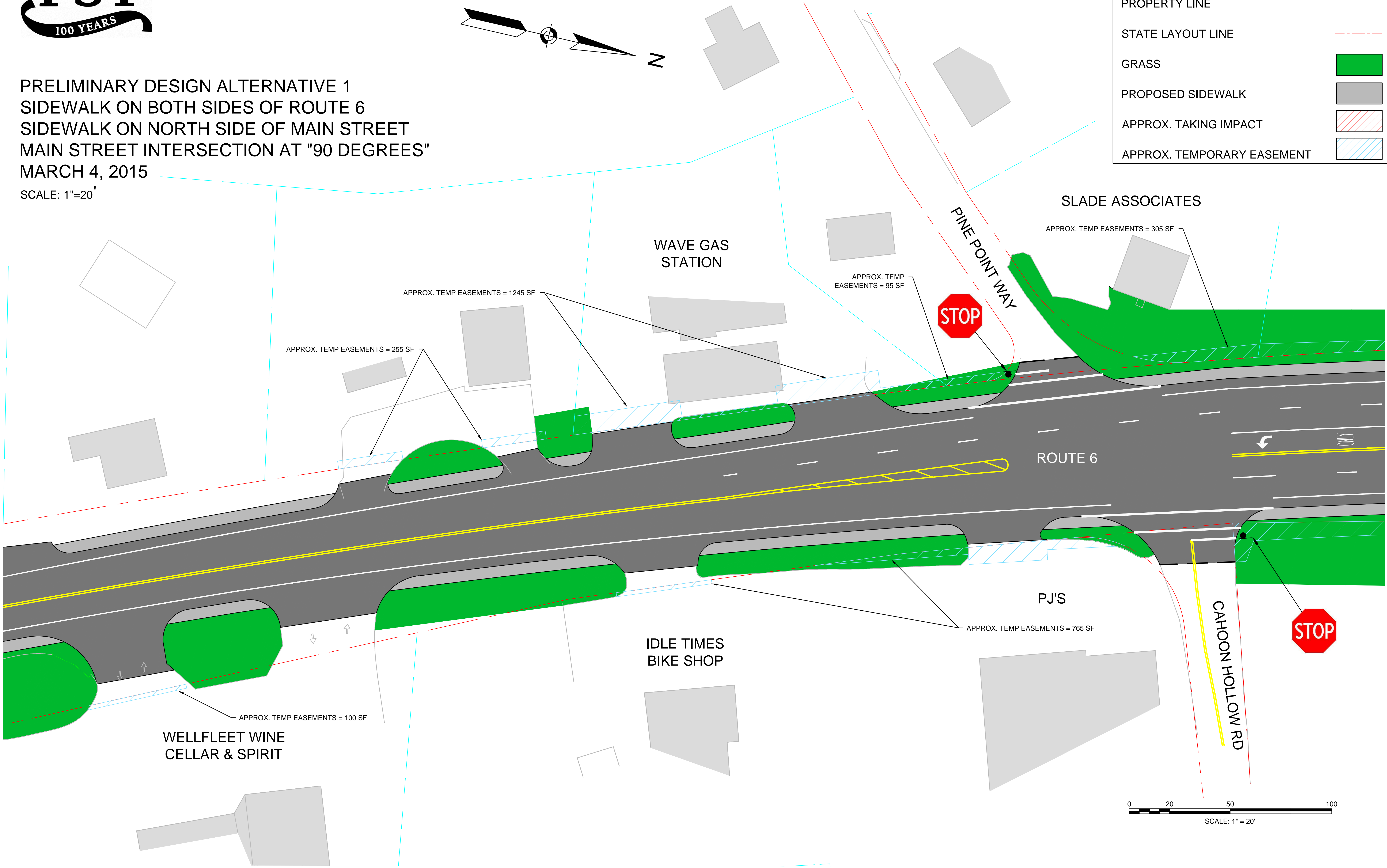




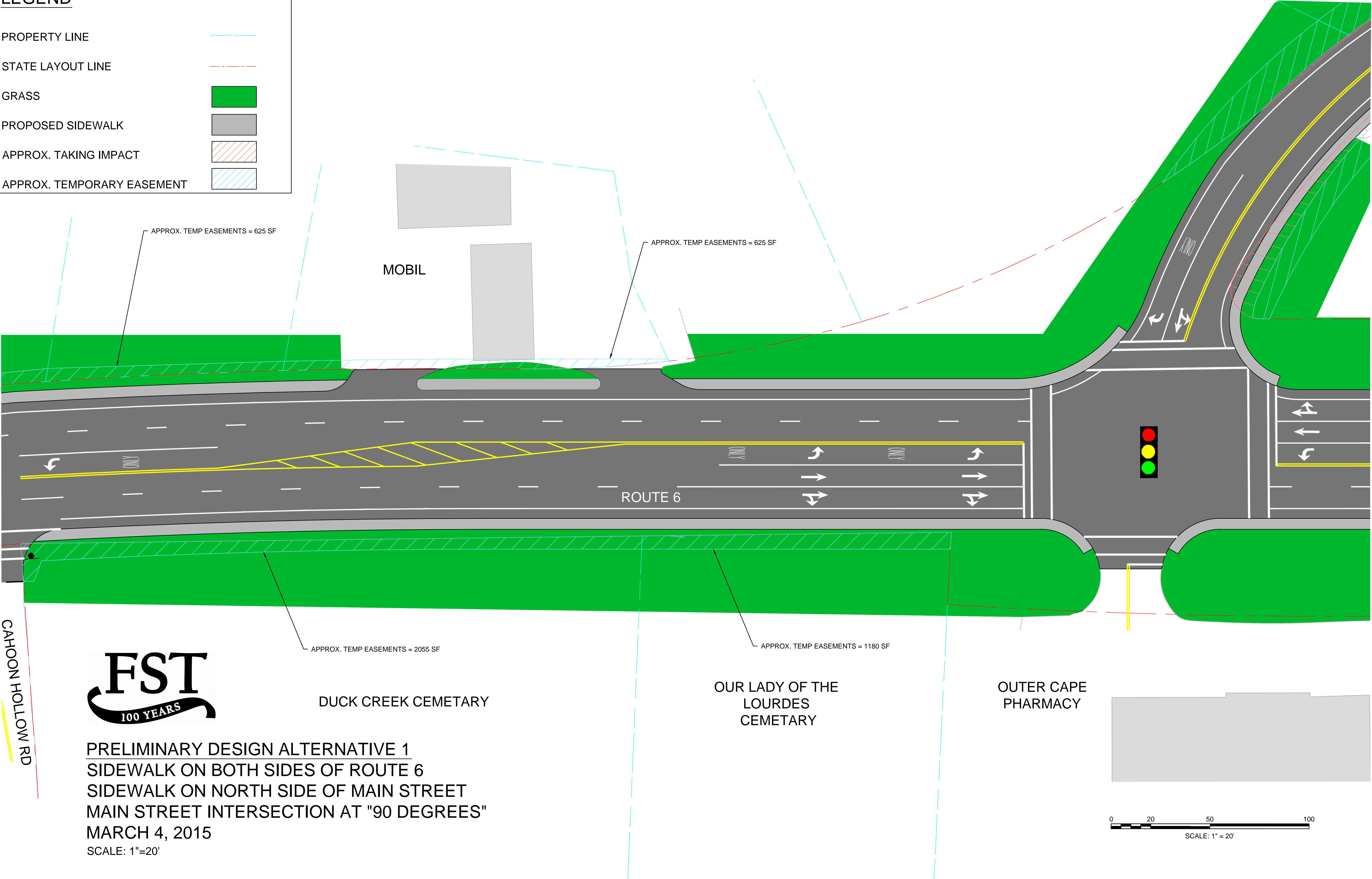
PRELIMINARY DESIGN ALTERNATIVE 1
SIDEWALK ON BOTH SIDES OF ROUTE 6
SIDEWALK ON NORTH SIDE OF MAIN STREET
MAIN STREET INTERSECTION AT "90 DEGREES"
MARCH 4, 2015
SCALE: 1"=20'

LEGEND	
PROPERTY LINE	
STATE LAYOUT LINE	
GRASS	
PROPOSED SIDEWALK	
APPROX. TAKING IMPACT	
APPROX. TEMPORARY EASEMENT	



LEGEND

PROPERTY LINE	
STATE LAYOUT LINE	
GRASS	
PROPOSED SIDEWALK	
APPROX. TAKING IMPACT	
APPROX. TEMPORARY EASEMENT	



CAHOON HOLLOW RD




PRELIMINARY DESIGN ALTERNATIVE 1
SIDEWALK ON BOTH SIDES OF ROUTE 6
SIDEWALK ON NORTH SIDE OF MAIN STREET
MAIN STREET INTERSECTION AT "90 DEGREES"
MARCH 4, 2015
SCALE: 1"=20'

DUCK CREEK CEMETARY

OUR LADY OF THE
LOURDES
CEMETARY

OUTER CAPE
PHARMACY



0 20 50 100
SCALE: 1" = 20'



PRELIMINARY DESIGN ALTERNATIVE 1
SIDEWALK ON BOTH SIDES OF ROUTE 6
SIDEWALK ON NORTH SIDE OF MAIN STREET
MAIN STREET INTERSECTION AT "90 DEGREES"
MARCH 4, 2015
SCALE: 1"=20'

LEGEND	
PROPERTY LINE	
STATE LAYOUT LINE	
GRASS	
PROPOSED SIDEWALK	
APPROX. TAKING IMPACT	
APPROX. TEMPORARY EASEMENT	

