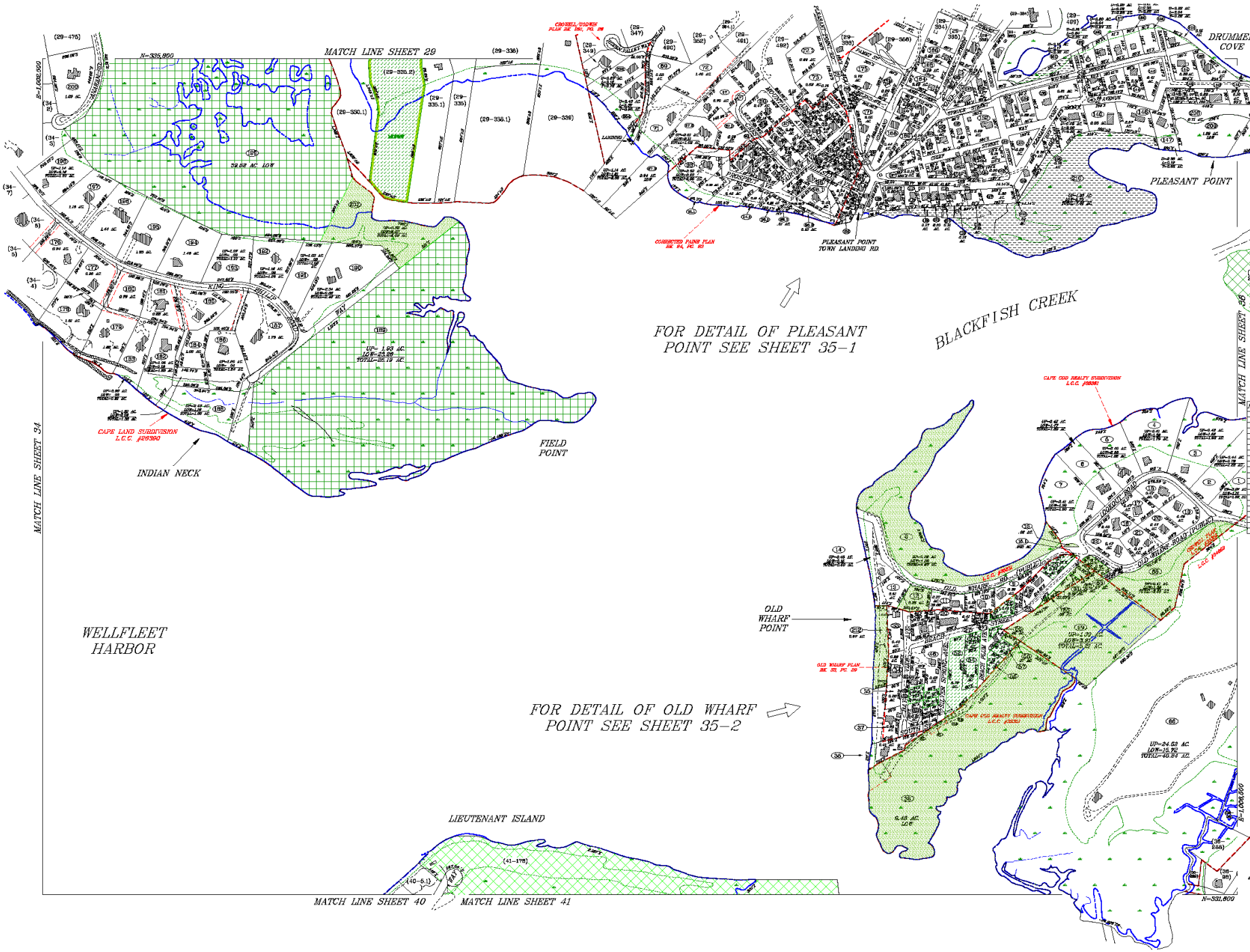

ORIGINAL DATE OF COMPILATION:

JANUARY 1, 1993

REVISIONS:

NO.	DATE	DESCRIPTION
1	7.1.93	PROPERTY LINE UPDATE
2	1.1.94	PROPERTY LINE UPDATE
3	7.1.95	PROPERTY LINE UPDATE
4	7.1.96	PROPERTY LINE UPDATE
5	4.1.97	PROPERTY LINE UPDATE
6	6.1.98	PROPERTY LINE UPDATE
7	4.1.99	PROPERTY LINE UPDATE
8	4.1.00	PROPERTY LINE UPDATE
9	3.1.01	PROPERTY LINE UPDATE
10	3.1.02	PROPERTY LINE UPDATE
11	6.30.02	BASE UPDATE (3/2) OF PHOTOGRAPHY
12	3.1.03	PROPERTY LINE UPDATE
13	4.12.04	PROPERTY LINE UPDATE
14	6.28.05	PROPERTY LINE UPDATE
15	4.21.06	PROPERTY LINE UPDATE
16	6.21.07	PROPERTY LINE UPDATE
17	5.9.08	PROPERTY LINE UPDATE
18	5.30.09	PROPERTY LINE UPDATE
19	3.30.10	PROPERTY LINE UPDATE
20	3.30.11	PROPERTY LINE UPDATE
21	06.18.12	PROPERTY LINE UPDATE
22	06.18.13	PROPERTY LINE UPDATE

TOWN OF WELLFLEET

ASSESSORS' ATLAS

SHEET NO.

35

COMPILED AND DRAWN BY
SLADE ASSOCIATES, INC.
REGISTERED LAND SURVEYORS
ROUTE 6 @ PINE POINT ROAD,
WELLFLEET, MA 02667

SCALE: 1"=200'

GRAPHIC SCALE

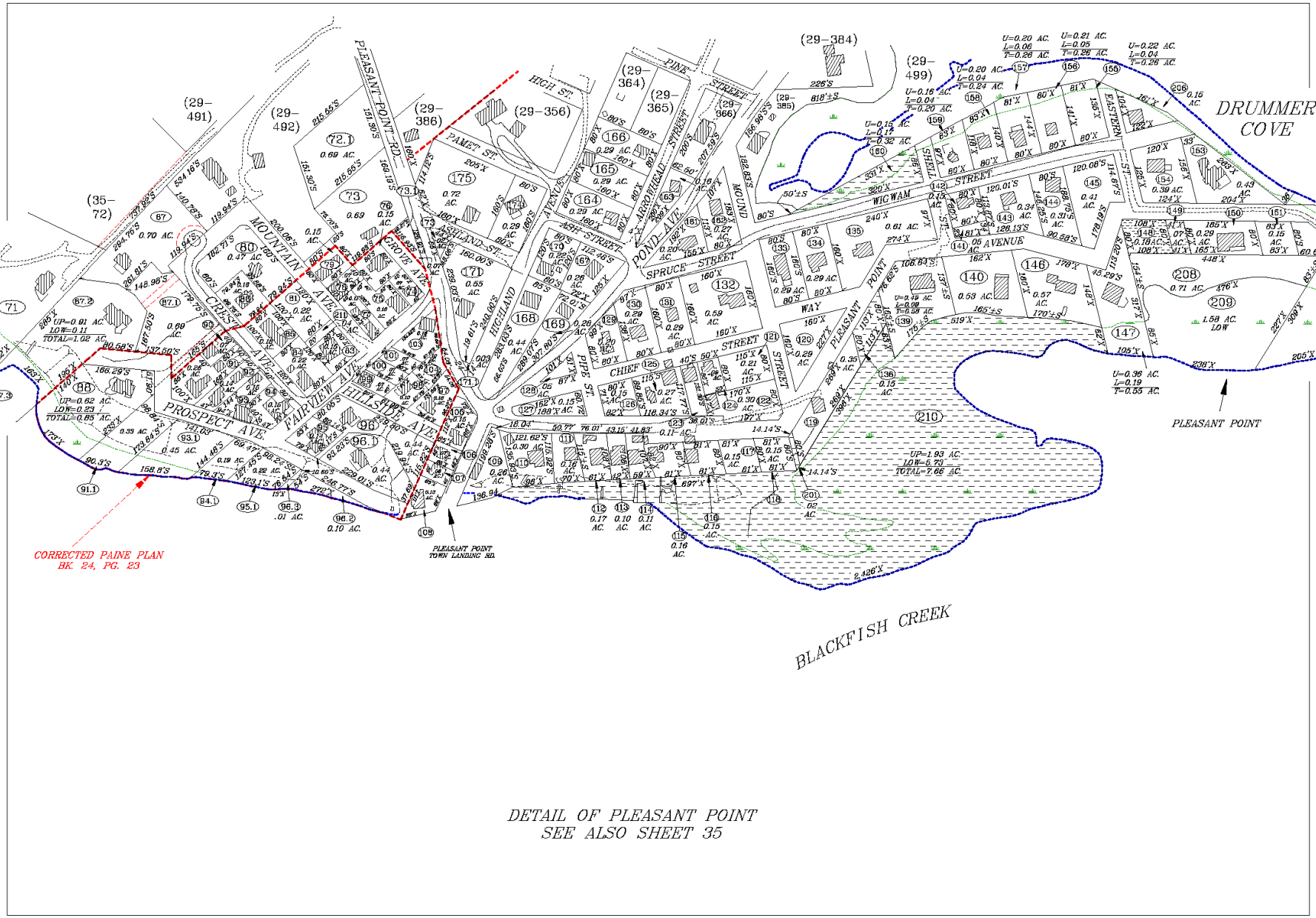

DETAIL OF PLEASANT POINT
SEE ALSO SHEET 35

ORIGINAL DATE OF COMPILATION:

JANUARY 1, 1993

REVISIONS:

NO.	DATE	DESCRIPTION
1	7/1/93	PROPERTY LINE UPDATE
2	1/1/94	PROPERTY LINE UPDATE
3	7/1/95	PROPERTY LINE UPDATE
4	7/1/96	PROPERTY LINE UPDATE
5	4/1/97	PROPERTY LINE UPDATE
6	6/1/98	PROPERTY LINE UPDATE
7	4/1/99	PROPERTY LINE UPDATE
8	4/1/00	PROPERTY LINE UPDATE
9	3/1/01	PROPERTY LINE UPDATE
10	3/1/02	PROPERTY LINE UPDATE
11	6/30/08	BASE UPDATE (3/21/08 PHOTOGRAPHY)
12	3/1/03	PROPERTY LINE UPDATE
13	4/22/04	PROPERTY LINE UPDATE
14	2/28/05	PROPERTY LINE UPDATE
15	4/21/06	PROPERTY LINE UPDATE
16	2/22/07	PROPERTY LINE UPDATE
17	5/9/08	PROPERTY LINE UPDATE
18	3/30/09	PROPERTY LINE UPDATE
19	3/31/10	PROPERTY LINE UPDATE
20	3/31/11	PROPERTY LINE UPDATE
21	06/18/12	PROPERTY LINE UPDATE
22	02/19/13	PROPERTY LINE UPDATE

TOWN OF WELLFLEET

ASSESSORS' ATLAS

SHEET NO.

35-1

SUPPLEMENTARY

COMPILED AND DRAWN BY
SLADE ASSOCIATES, INC.
REGISTERED LAND SURVEYORS
ROUTE 6 @ PINE POINT ROAD,
WELLFLEET, MA 02667

SCALE: 1"=100'

GRAPHIC SCALE

0 100 200

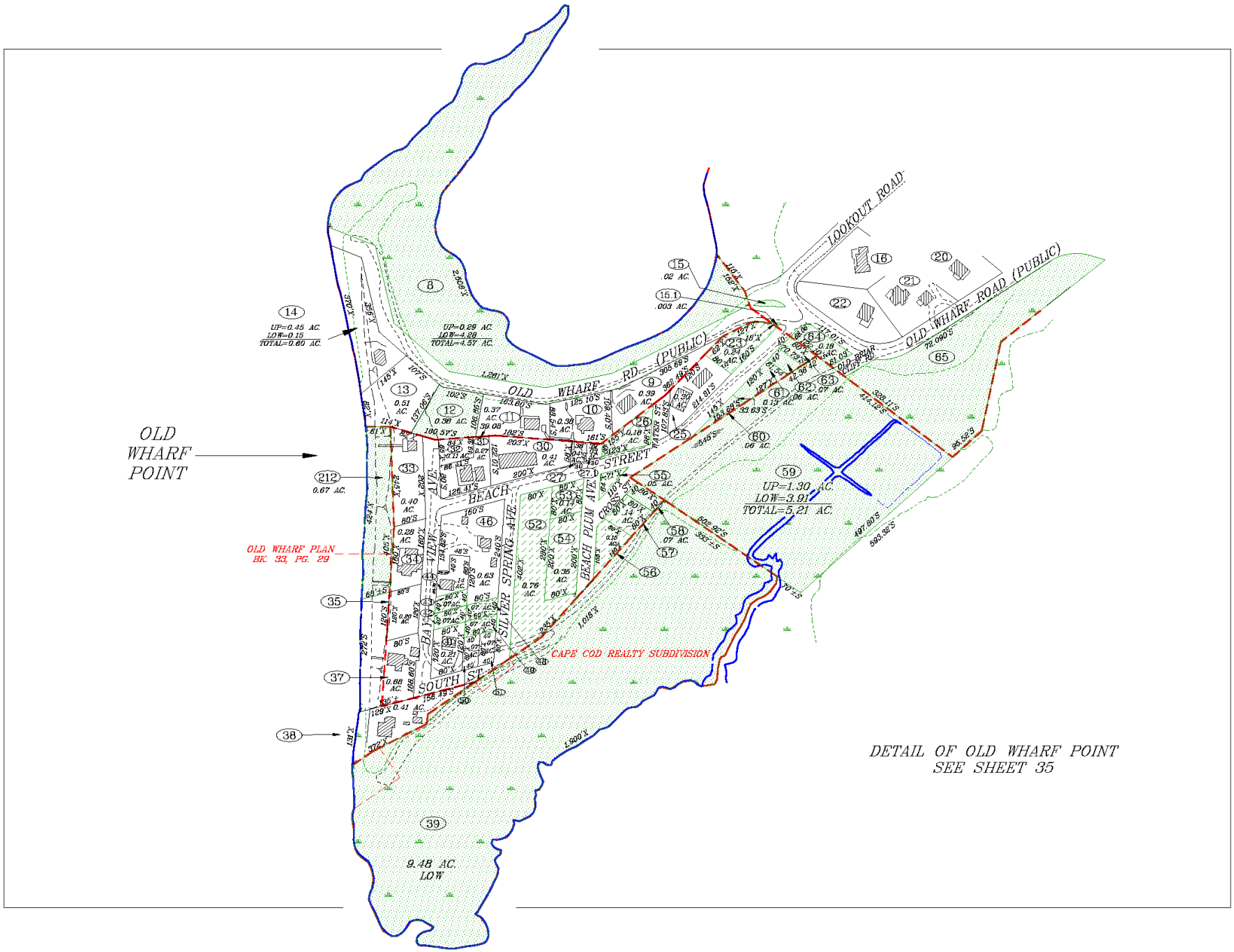

ORIGINAL DATE OF COMPILATION:

JANUARY 1, 1993

REVISIONS:

NO.	DATE	DESCRIPTION
1	7/1/93	PROPERTY LINE UPDATE
2	1/1/94	PROPERTY LINE UPDATE
3	7/1/95	PROPERTY LINE UPDATE
4	7/1/96	PROPERTY LINE UPDATE
5	4/1/97	PROPERTY LINE UPDATE
6	6/1/98	PROPERTY LINE UPDATE
7	4/1/99	PROPERTY LINE UPDATE
8	4/1/00	PROPERTY LINE UPDATE
9	3/1/01	PROPERTY LINE UPDATE
10	3/1/02	PROPERTY LINE UPDATE
11	6/30/06	BASE UPDATE (3/2) OR PHOTOGRAPHY
12	3/1/03	PROPERTY LINE UPDATE
13	4/12/04	PROPERTY LINE UPDATE
14	8/28/06	PROPERTY LINE UPDATE
15	4/21/08	PROPERTY LINE UPDATE
16	8/21/09	PROPERTY LINE UPDATE
17	3/1/10	PROPERTY LINE UPDATE
18	3/30/09	PROPERTY LINE UPDATE
19	3/31/10	PROPERTY LINE UPDATE
20	3/31/11	PROPERTY LINE UPDATE
21	06/18/12	PROPERTY LINE UPDATE
22	02/19/13	PROPERTY LINE UPDATE

TOWN OF WELLFLEET

ASSESSORS' ATLAS

SHEET NO.

35-2

SUPPLEMENTARY

COMPILED AND DRAWN BY
SLADE ASSOCIATES, INC.
REGISTERED LAND SURVEYORS
ROUTE 6 @ PINE POINT ROAD,
WELLFLEET, MA 02667

SCALE: 1"=100'

GRAPHIC SCALE

0 100 200